

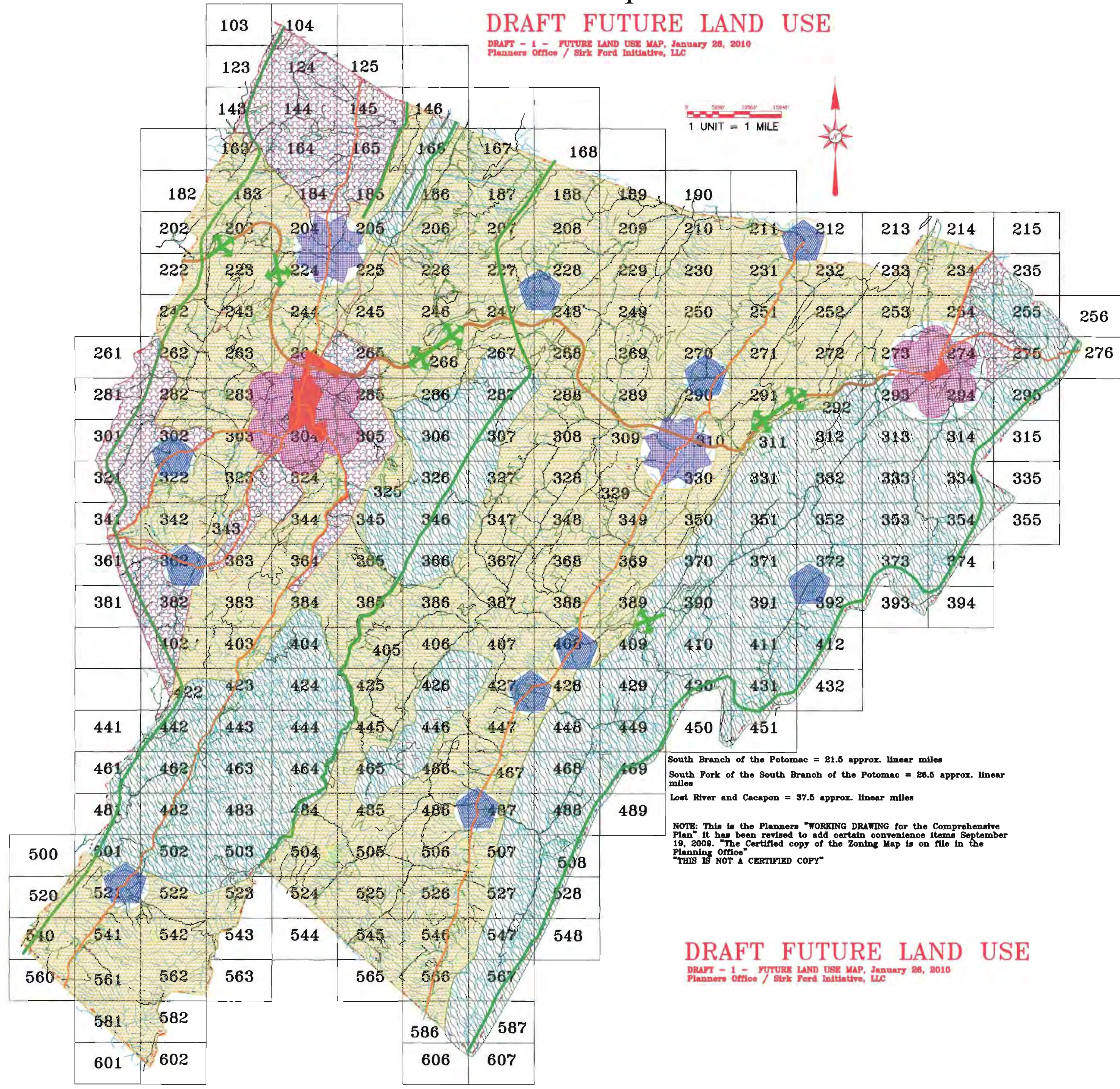
H.C Comprehensive Plan

DRAFT FUTURE LAND USE

DRAFT - 1 - FUTURE LAND USE MAP, January 26, 2010
Planners Office / Sirk Ford Initiative, LLC

DRAFT FUTURE LAND USE

DRAFT - 1 - FUTURE LAND USE MAP, January 26, 2010
Planners Office / Sirk Ford Initiative, LLC



1 UNIT = 1 MILE













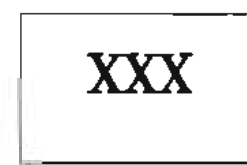
South Branch of the Potomac = 21.5 approx. linear miles
South Fork of the South Branch of the Potomac = 26.5 approx. linear miles
Lost River and Cacapon = 37.5 approx. linear miles

NOTE: This is the Planners "WORKING DRAWING for the Comprehensive Plan" it has been revised to add certain convenience items September 19, 2009. The Certified copy of the Zoning Map is on file in the Planning Office.
"THIS IS NOT A CERTIFIED COPY"

DRAFT FUTURE LAND USE

DRAFT - 1 - FUTURE LAND USE MAP, January 26, 2010
Planners Office / Sirk Ford Initiative, LLC

LEGEND: COUNTY ACERAGE = 373,120
COUNTY SQUARE MILEAGE = 583

-  **DEVELOPMENT SERVICE CENTER DISTRICTS**
Morreffield and Wardensville Area
-  **DEVELOPMENT ACTIVITY CENTER DISTRICTS**
Baker and Old Fields Area
-  **COMMUNITY CENTER DISTRICTS**
Rio, Arkansas, Bean Settlement, Lost River, Lost City, Mathias, Perry, Rig, Durgon, and Peru
-  **RURAL/AGRICULTURAL CONSERVATION DISTRICTS**
-  **RESOURCE CONSERVATION DISTRICTS**
-  **NEIGHBORHOOD CONSERVATION DISTRICTS**
-  **VIEWSHED PROTECTION CORRIDOR DISTRICTS**
-  **4 LANE HIGHWAY CORRIDOR**
Corridor H / Old 66 / US48
-  **2 LANE HIGHWAY CORRIDORS**
US220 / 28 / 55, County Route 7 (South Fork), Welton Kessel (Rig Road), and SR29 (Sperry's Run)
-  **MAJOR RIDGE LINES**
-  **XXX**
TAX MAP REFERENCE NUMBER

DRAFT FUTURE LAND USE

DRAFT - 1 - FUTURE LAND USE MAP, January 26, 2010
Planners Office / Sirk Ford Initiative, LLC